

**+NOTICE!!**

**These documents have been scanned!**

**Do not place un-scanned documents beneath this notice!**

**Do not remove this notice from this file!**

GPO Jacket No. 560-102  
Print Order 61549  
Rise Business Services, LLC  
Job=AZ15 1/8/2020



Box Number= AZ15283



Claim Begin-End: AMC457019-AMC457019

**1 Initial Receipt**



AZ15283-1

AMC458525-AMC458783



**United States Department of the Interior  
Bureau of Land Management  
DIV OF LANDS, MINRLS & ENERGY  
ONE N CENTRAL AVE  
PHOENIX, AZ 85004 -4427  
Phone: 602-417-9200**

Receipt	
No:	4557104

<b>Transaction #:</b> 4678256	
<b>Date of Transaction:</b> 09/09/2019	
CUSTOMER:	
AARON MINOR 315 ACEBO LN APT E SAN CLEMENTE, CA 92672-5268 US	

**ENTERED**  
SEP 25 2019  
BY: RAM


LINE #	QTY	DESCRIPTION	REMARKS	UNIT PRICE	TOTAL
1	1.00	LOCATABLE MINERALS / MINING CLAIMS-NEW, UNADJUD, ONE OR MORE AUTH NOS / NEW MINING CLAIM PROCESSING FEE <b>CASES: AMC457019/\$20.00</b>		- n/a -	20.00
2	1.00	LOCATABLE MINERALS / MINING CLAIMS-NEW, UNADJUD, ONE OR MORE AUTH NOS / NEW MINING CLAIMS LOCATION FEE <b>CASES: AMC457019/\$37.00</b>		- n/a -	37.00
3	1.00	LOCATABLE MINERALS / MINING CLAIMS-NEW, UNADJUD, ONE OR MORE AUTH NOS / NEW MINING CLAIMS MAINTENANCE FEE <b>CASES: AMC457019/\$155.00</b>		- n/a -	155.00
4	1.00	LOCATABLE MINERALS / MINING CLAIMS-NOT NEW-UNADJUD, ONE AUTH NO. ONLY / MINING CLAIM MONEY RECEIVED <b>CASES: AMC457019/\$165.00</b>	MAINT 2020/1	- n/a -	165.00
<b>TOTAL:</b>					<b>\$377.00</b>

PAYMENT INFORMATION			
1	AMOUNT:	377.00	POSTMARKED: N/A
	TYPE:	CHECK	RECEIVED: 09/06/2019
	CHECK NO:	24699631138	
	NAME:	MINOR, AARON 315 ACEBO LN APT E SAN CLEMENTE CA 92672-5268 US	



REMARKS

This receipt was generated by the automated BLM Collections and Billing System and is a paper representation of a portion of the official electronic record contained therein.



**NOTICE!!**

**These documents have been scanned!**

**Do not place un-scanned documents beneath this notice!**

**Do not remove this notice from this file!**

GPO Jacket No. 560-102  
Print Order 61549  
Rise Business Services, LLC  
Job=AZ15 1/8/2020



Box Number= AZ15283



Claim Begin-End: AMC457019-AMC457019

**2 Correspondence**



AZ15283-1

AMC458525-AMC458783



**NO  
DOCUMENTS  
FOUND**

NO DOCUMENTS FOUND  
NO DOCUMENTS FOUND



**NOTICE!!**

**These documents have been scanned!**

**Do not place un-scanned documents beneath this notice!**

**Do not remove this notice from this file!**

GPO Jacket No. 560-102  
Print Order 61549  
Rise Business Services, LLC  
Job=AZ15 1/8/2020



Box Number= AZ15283



Claim Begin-End: AMC457019-AMC457019

**3 Transfers**



AZ15283-1

AMC458525-AMC458783



United States Department of the Interior  
 Bureau of Land Management  
 DIV OF LANDS, MINRLS & ENERGY  
 ONE N CENTRAL AVE  
 PHOENIX, AZ 85004 -4427  
 Phone: 602-417-9200

457019  
 Receipt

No: 4781411

<b>Transaction #:</b> 4908419	
<b>Date of Transaction:</b> 08/14/2020	
<b>CUSTOMER:</b>	
ROBERT STRIPAY 13821 SKYVIEW DR SUGAR LAND, TX 77498-1719 US	

LINE #	QTY	DESCRIPTION	REMARKS	UNIT PRICE	TOTAL
1	1.00	LOCATABLE MINERALS / MINING CLAIMS-NOT NEW-UNADJUD, ONE AUTH NO. ONLY / MINING CLAIM MONEY RECEIVED <b>CASES: AMC457019/\$15.00</b>	TRF	- n/a -	15.00
<b>TOTAL:</b>					<b>\$15.00</b>

PAYMENT INFORMATION				
1	AMOUNT:	15.00	POSTMARKED:	N/A
	TYPE:	CHECK	RECEIVED:	08/13/2020
	CHECK NO:	1530		
	NAME:	STRIPAY, ROBERT 13821 SKYVIEW DR SUGAR LAND TX 77498-1719 US		

RECEIVED  
 BLM AZ STATE OFFICE  
 2020 SEP -4 A 11:20  
 PHOENIX, ARIZONA

REMARKS

This receipt was generated by the automated BLM Collections and Billing System and is a paper representation of a portion of the official electronic record contained therein.

NO. OF CLAIMS 1  
 AMOUNT 165  
 RECEIPT NO. 4799389  
 INIT. PER  
 \*\* BLM-ASO\*\*



**NOTICE!!**

**These documents have been scanned!**

**Do not place un-scanned documents beneath this notice!**

**Do not remove this notice from this file!**

GPO Jacket No. 560-102  
Print Order 61549  
Rise Business Services, LLC  
Job=AZ15 1/8/2020



Box Number= AZ15283



Claim Begin-End: AMC457019-AMC457019

**4 Annual Filings**



AZ15283-1

AMC458525-AMC458783



**United States Department of the Interior**  
**Bureau of Land Management**  
 DIV OF LANDS, MINRLS & ENERGY  
 ONE N CENTRAL AVE  
 PHOENIX, AZ 85004 -4427  
 Phone: 602-417-9200

Receipt

No: 4799389

<b>Transaction #:</b> 4926680	
<b>Date of Transaction:</b> 09/09/2020	
<b>CUSTOMER:</b>	
CASEY STRIPAY 13821 SKYVIEW DR SUGAR LAND, TX 77498-1719 US	

LINE #	QTY	DESCRIPTION	REMARKS	UNIT PRICE	TOTAL
1	1.00	LOCATABLE MINERALS / MINING CLAIMS-NOT NEW-UNADJUD, ONE AUTH NO. ONLY / MINING CLAIM MONEY RECEIVED CASES: AMC457019/\$165.00	2021 MAINT/1	- n/a -	165.00
<b>TOTAL:</b>					<b>\$165.00</b>

PAYMENT INFORMATION			
1	AMOUNT:	165.00	POSTMARKED: N/A
	TYPE:	CHECK	RECEIVED: 09/09/2020
	CHECK NO:	1532	
	NAME:	STRIPAY, CASEY 13821 SKYVIEW DR SUGAR LAND TX 77498-1719 US	

REMARKS

This receipt was generated by the automated BLM Collections and Billing System and is a paper representation of a portion of the official electronic record contained therein.

**ENTERED**  
 SEP 10 2020  
 BY: \_\_\_\_\_



R STRIPAY  
13821 SKYDIOU  
Sugarland TX 77498

RECEIVED  
BLM AZ STATE OFFICE

2020 SEP -4 A 11: 30

PHOENIX, ARIZONA



NORTH HOUSTON TX 773



1000



85004

U.S. POSTAGE PAID  
FCM LETTER  
SUGAR LAND, TX  
77478  
AUG 31, 20  
AMOUNT

**\$0.55**

R2307M152554-02

Bureau of Land Management,  
Arizona State Office  
1 North Central Avenue # 800  
Phoenix Arizona 85004-4427

85004-442700



**NO  
DOCUMENTS  
FOUND**

NO DOCUMENTS FOUND  
NO DOCUMENTS FOUND



**NOTICE!!**

**These documents have been scanned!**

**Do not place un-scanned documents beneath this notice!**

**Do not remove this notice from this file!**

GPO Jacket No. 560-102  
Print Order 61549  
Rise Business Services, LLC  
Job=AZ15 1/8/2020



Box Number= AZ15283



Claim Begin-End: AMC457019-AMC457019

**5 Miscellaneous**



AZ15283-1

AMC458525-AMC458783

**NO  
DOCUMENTS  
FOUND**

NO DOCUMENTS FOUND  
NO DOCUMENTS FOUND



**NOTICE!!**

**These documents have been scanned!**

**Do not place un-scanned documents beneath this notice!**

**Do not remove this notice from this file!**

GPO Jacket No. 560-102  
Print Order 61549  
Rise Business Services, LLC  
Job=AZ15 1/8/2020



Box Number= AZ15283



Claim Begin-End: AMC457019-AMC457019

**6 Location Notices-Amendments and Supporting Documents**



AZ15283-1 AMC458525-AMC458783

# MINING CLAIM STATUS REPORT - 2018 - 2019

Data Entered: 9/25/19

MTP Checked By: 9/25/19 CAM  
GEO Checked By: 9/25/19 Rem

LEAD SERIAL NUMBER: AMC 457019 thru AMC \_\_\_\_\_

### NUMBER OF CLAIMS & TYPE:

\_\_\_\_\_  
LODE  
\_\_\_\_\_  
PLACER  
\_\_\_\_\_  
ASSOCIATION PLACER  
\_\_\_\_\_  
MILL SITE  
\_\_\_\_\_  
TUNNEL SITE

### CHARGES:

Processing Fee @ \$20 = \$ 90  
Location Fee @ \$37 = \$ 37  
Maintenance Fee @ \$155 = \$ 155  
Add'l Maint Fee for Assoc Placer = \$ \_\_\_\_\_  
**SUBTOTAL** \$ 212  
Maint 2020 Other Fees \$ 165  
Other Fees \$ \_\_\_\_\_  
**TOTAL** \$ 377

TOTAL ACREAGE: \_\_\_\_\_ Per Claim  
(Placer Only)

NUMBER OF LOCATORS: \_\_\_\_\_

DOCUMENTS RECEIVED VIA: Over-the-Counter [ ] Mail [  ] **TIMELY FILED:** Yes [  ] No [ ]

LEGAL DESCRIPTION: T 8N R 1E SEC 12  
T \_\_\_\_\_ R \_\_\_\_\_ SEC \_\_\_\_\_  
T \_\_\_\_\_ R \_\_\_\_\_ SEC \_\_\_\_\_  
T \_\_\_\_\_ R \_\_\_\_\_ SEC \_\_\_\_\_  
T \_\_\_\_\_ R \_\_\_\_\_ SEC \_\_\_\_\_

BLM [ ] FOREST SERVICE [ ] \_\_\_\_\_ SUBJ TO PL 359: Yes [ ] No [ ]  
WILDERNESS AREA [ ] \_\_\_\_\_

SPLIT ESTATE: N/A [ ] SX [ ] PX [ ] OTHER [ ] \_\_\_\_\_  
SRHA [ ] Was proper Notice filed if located on SHRA Land? Yes [ ] No [ ]

### RECONVEYED MINERALS ON BLM LAND REQUIRE OPENING ORDER FROM 1944 TO 1993:

Open to Entry On \_\_\_\_\_ N/A [ ]

COMMENTS/STATUS: VOID [ ] PARTIALLY VOID [ ] PVT MINERALS [ ] WITHDRAWN LANDS [ ]  
OTHER [ ] \_\_\_\_\_

AMC 457019

[ ] Claimant acknowledges that portions of the following claim(s) site(s) may be void or voidable.

Printed Name of Claimant \_\_\_\_\_ Signature of Claimant \_\_\_\_\_

\*\*\*\*\*FINAL ADJUDICATION\*\*\*\*\*

DATE \_\_\_\_\_ INITIALS \_\_\_\_\_





**LOCATION NOTICE FOR PLACER MINING CLAIM**

Amendment BLM Serial # \_\_\_\_\_

NOTICE IS HEREBY GIVEN that the Golden Gulch

\_\_\_\_\_ placer mining claim has been located by

Aaron Minor whose current mailing

address is 315 Acebo Ln E

San Clemente, CA 92672

RECEIVED  
BLM AZ STATE OFFICE  
2019 SEP -6 P 2:41  
PHOENIX, ARIZONA  
BLM  
Date  
Stamp

The general course of this claim is North & South and it is situated in Yavapai

County, Arizona. This claim is 1500 feet in length and 600 feet in width.

20 Total Claim Acreage. This claim runs from the location monument on which this location notice is

posted at the NW corner of the claim approximately 1500 feet in a Northerly direction to the

North end line and 600 feet in a Easterly direction to the Easterly end line. This claim is

marked by four monuments, one at each corner of the claim.

The location monument on which this notice is posted is situated within Section 12, Township

8 N, Range 1 E, Gila Salt River Base and Meridian, Arizona. This claim encompasses

portions of the following legal subdivision(s) if located by legal subdivision or the following quarter section(s),

section(s), Township(s) and Range(s) SE 1/4 Sec. 19 T8N R1E

\_\_\_\_\_, Gila Salt River Base and Meridian, Arizona.

The locality of this claim with reference to some natural object or permanent monument and additional information

(if any) concerning its locality are as follows: 50 Feet east approx. from Humbug Creek

\_\_\_\_\_ The above information is shown on the attached map.

DATED AND POSTED on the ground this 17 day of July, 2019.

LOCATOR(s)  AGENT

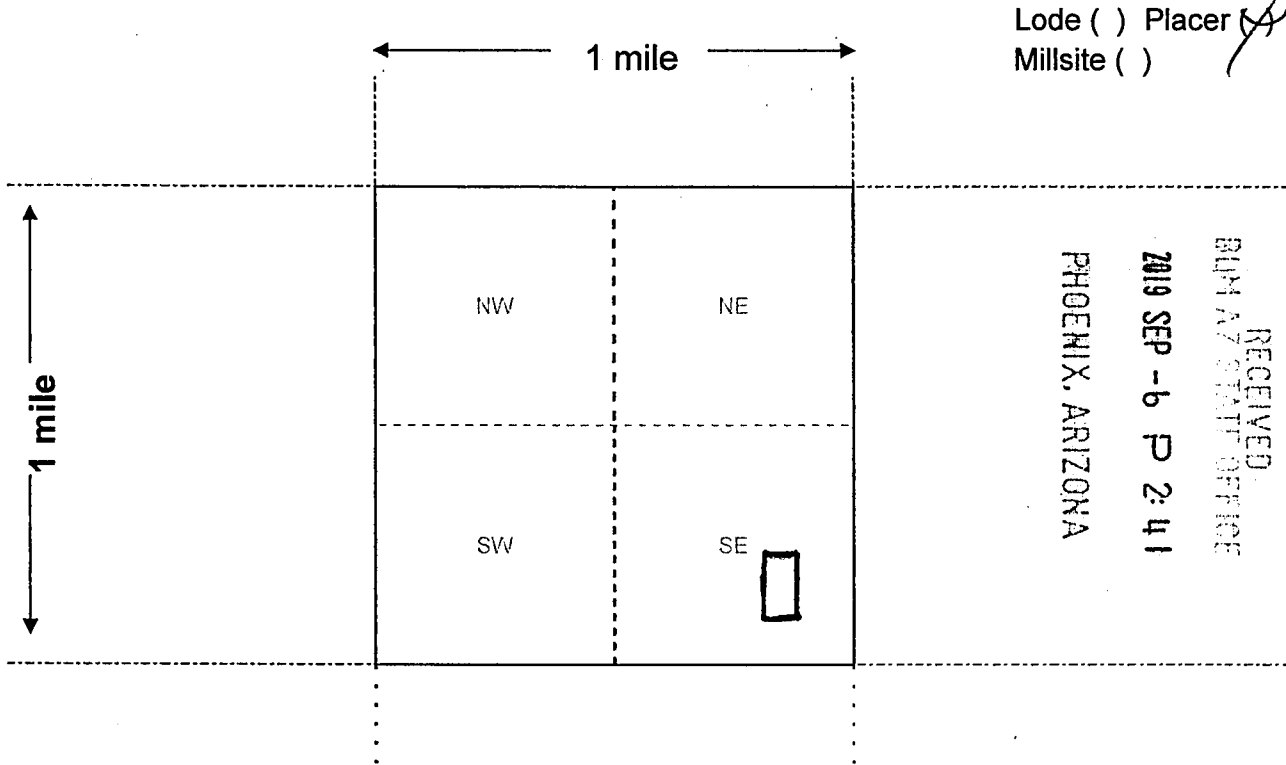
Print Name(s) Aaron Minor

Signature(s) \_\_\_\_\_

Form MCF102  
Revised Oct 2018

AMC457019

**MINING CLAIM MAP**



Scale: 1" = 2000 feet



1. The above map depicts the Golden Gulch mining claim, which is located in Section (s) SE 1/4 19, Township 8 N, Range 1 E, Gila and Salt River Base and Meridian, Yavapai County, Arizona. Total claim acreage is 20
2. The type of corner and location monuments used are as follows: Wooden Stakes 4'x4'
3. The bearings and distances in degrees and feet between claim corners and to a public land survey monument are as depicted on the map.
4. If the claim is a placer or millsite claim with exterior limits conforming to legal subdivisions of the public survey, provide a legal description of the claim \_\_\_\_\_

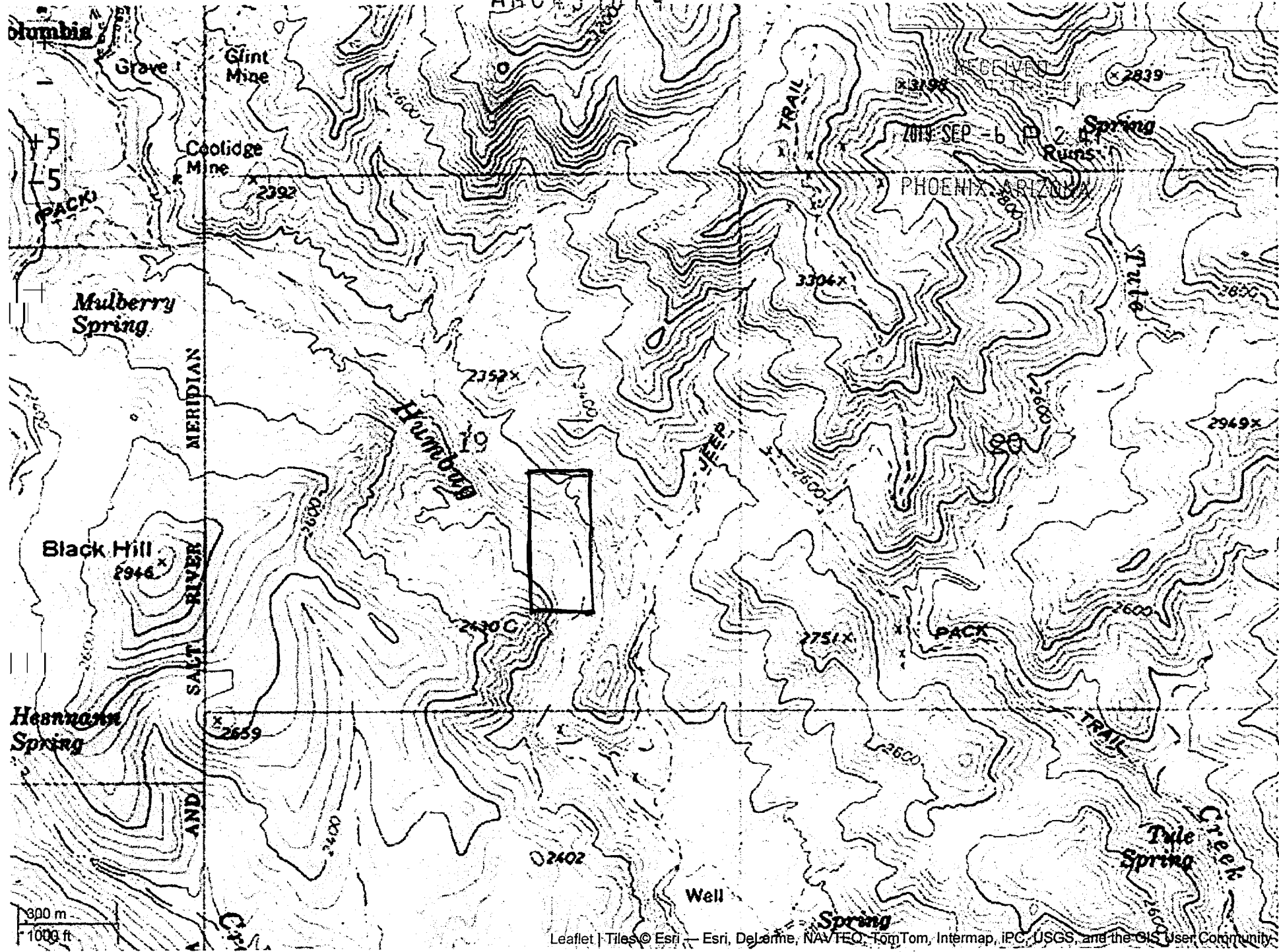
Form MCF100a  
Revised Oct 2018

This form is available from the Arizona Geology Survey and may be reproduced.

AMC457019



AMC 457019



**DEPARTMENT OF THE INTERIOR  
BUREAU OF LAND MANAGEMENT  
Case Recordation**

**Geographic Report with Land**

Meridian Township Range Section is equal to **14 0080N 0010E 019**  
**and** Admin State is equal to **AZ**



DEPARTMENT OF THE INTERIOR  
BUREAU OF LAND MANAGEMENT  
Case Recordation  
Geographic Report with Land

Admin State: AZ  
Geo State: AZ  
Serial Number: AZA 02370024

Total Case Acres: 11,819.970

Casetype	Case Disp	Mer	Twp	Rng	Sec	Sur Type	Sur Nr	Suf	Subdivision	Pending Action
213701	CLOSED	14	0080N	0010E	019	ALIQ			E2W2;	
						LOTS			1-4;	

Admin State: AZ  
Geo State: AZ  
Serial Number: AZA 025789

Total Case Acres: 1.000

Casetype	Case Disp	Mer	Twp	Rng	Sec	Sur Type	Sur Nr	Suf	Subdivision	Pending Action
380913	EXPIRED	14	0080N	0010E	019	FF		1	PART;	

Admin State: AZ  
Geo State: AZ  
Serial Number: AZA 025806

Total Case Acres: 1.000

Casetype	Case Disp	Mer	Twp	Rng	Sec	Sur Type	Sur Nr	Suf	Subdivision	Pending Action
380913	CLOSED	14	0080N	0010E	019	FF		1	PART;	

Admin State: AZ  
Geo State: AZ  
Serial Number: AZA 025836

Total Case Acres: 1.000

Casetype	Case Disp	Mer	Twp	Rng	Sec	Sur Type	Sur Nr	Suf	Subdivision	Pending Action
380913	CLOSED	14	0080N	0010E	019	FF		1	PART;	

Admin State: AZ  
Geo State: AZ  
Serial Number: AZA 026800PT

Total Case Acres: 37,589.720

Casetype	Case Disp	Mer	Twp	Rng	Sec	Sur Type	Sur Nr	Suf	Subdivision	Pending Action
221005	CLOSED	14	0080N	0010E	019	ALIQ			E2W2;	
						LOTS			1-4;	

Admin State: AZ  
Geo State: AZ  
Serial Number: AZA 034470

Total Case Acres: 1.000

Casetype	Case Disp	Mer	Twp	Rng	Sec	Sur Type	Sur Nr	Suf	Subdivision	Pending Action
380913	CLOSED	14	0080N	0010E	019	FF			NW?	

DEPARTMENT OF THE INTERIOR  
BUREAU OF LAND MANAGEMENT  
Case Recordation

**Geographic Report with Land**

Disposition is equal to **AUTHORIZED , CANCELLED , EXPIRED , PENDING , REJECTED , RELINQUISHED ,  
WITHDRAWN**  
**and** Meridian Township Range Section is equal to **14 0080N 0010E 012**  
**and** Admin State is equal to **AZ**



DEPARTMENT OF THE INTERIOR  
BUREAU OF LAND MANAGEMENT  
Case Recordation  
Geographic Report with Land

Admin State: AZ  
Geo State: AZ

Serial Number	Total Case Acres:	Casetype	Case Disp	Mer	Twp	Rng	Sec	Sur Type	Sur Nr	Suf	Subdivision	Act Pend
AZA 030529	1.000	281001	AUTHORIZED	14	0080N	0010E	012	MNR		1	N2N2N2NW;	






Aaron Minor  
315 Acebo Ln., Apt. E  
San Clemente, CA 92672

SANTA ANA CA 926

03 SEP 2019 PM 6 L

Mail & Spirit  
*Thinking*



RECEIVED  
BLM AZ STATE OFFICE

2019 SEP -6 P 2:41

PHOENIX, ARIZONA

1 N BLM  
CENTRAL AVE.  
STE. 800  
PHOENIX, AZ  
85004

85004-442700

